

Think Camp Rural Development: addressing current economic, environmental and social challenges

Arrival and Location

How to get to CZU Prague

Address:

Faculty of Economics and Management (FEM)

Czech University of Life Sciences Prague (CZU)

Kamýcká 129

165 00 Praha 6 - Suchbát

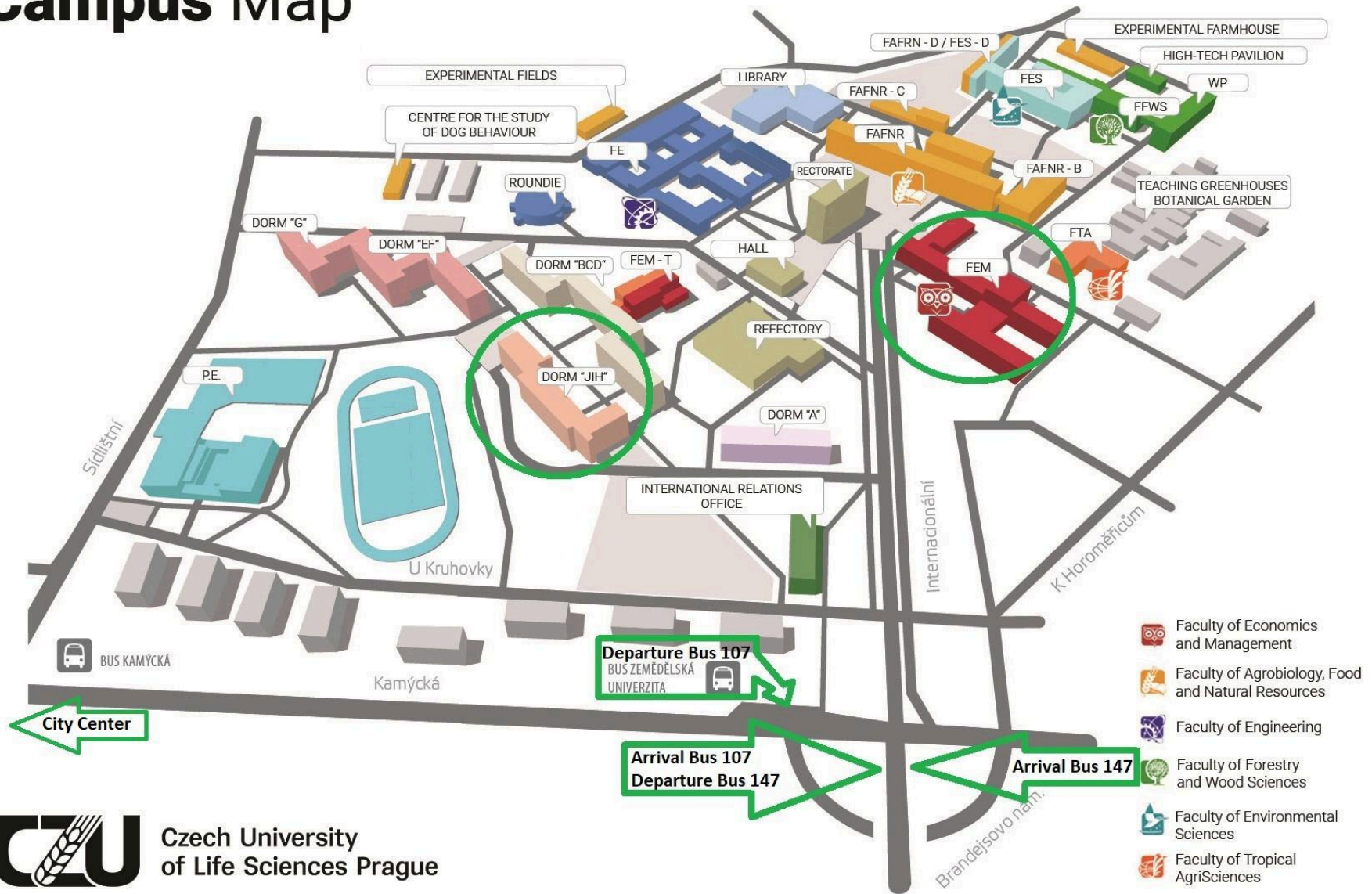
Czech Republic

Tel.: +420 224 382 323

GPS coordinates: 50.129976, 14.373707



Campus Map



FROM THE AIRPORT

Taxi

If you decide to go by taxi, ask about the price **before** you get in and insist that the driver drives to Suchdol via **Horoměřice** (it should cost about 400 CZK).

Public Transport

A public transport ticket costs 40 CZK for 90 minutes, and tickets are valid for

transfers to all public transport within Prague (buses, trams, metro, and some trains in Prague). From the airport, take bus **119**, which will take you to the **metro line A** (green) Veleslavín station. **From Veleslavín** station, take the two metro stations towards Skalka/Depo Hostivař and get off metro **A** at **Dejvická** station. Then you will take bus number **107 (heading to Suchdol)** or **147 (heading to Výhledy)** and get off at the **‘Zemědělská univerzita’** stop. Here, you will find the Czech University of Life Sciences entrance gate.

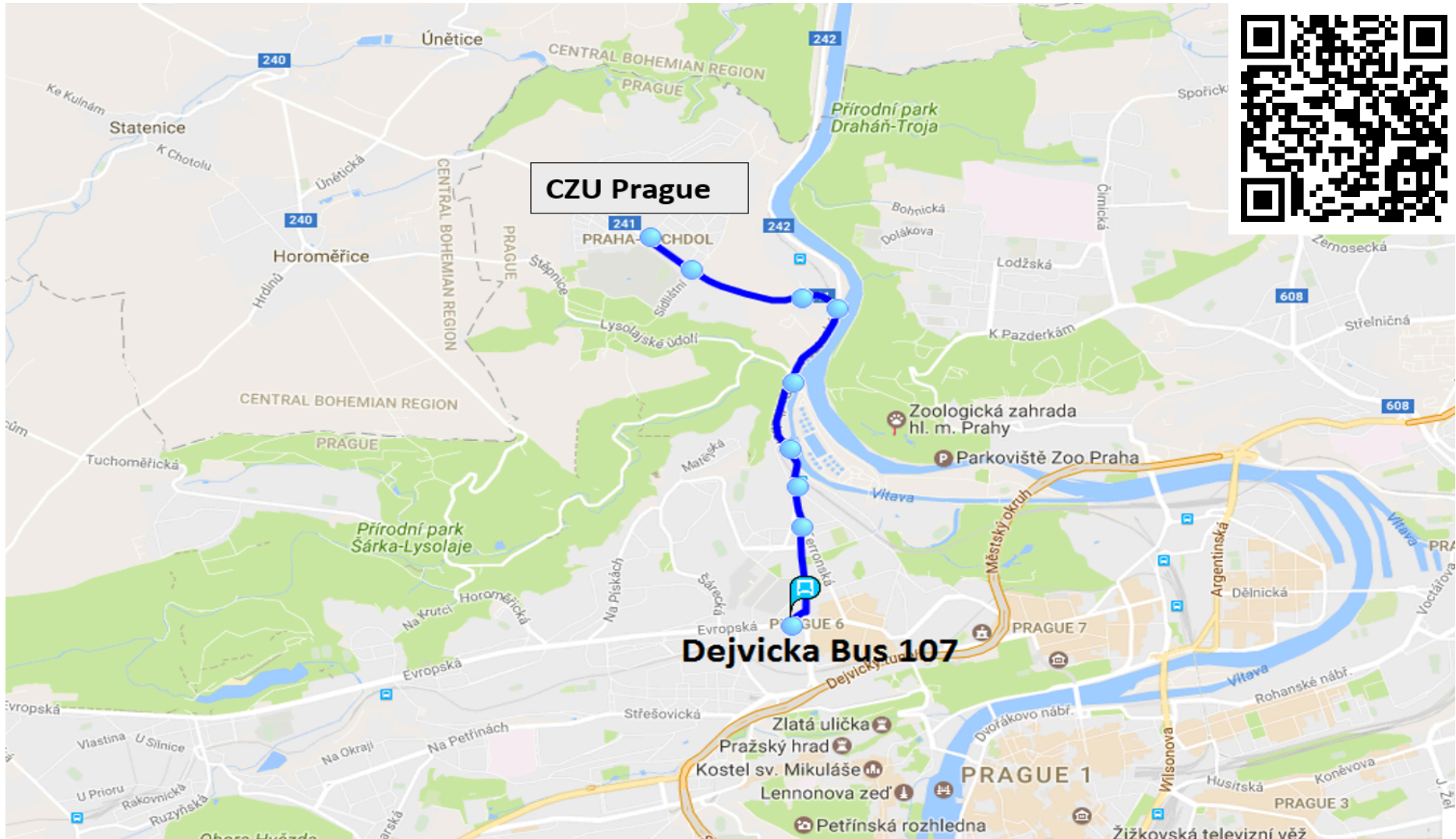
FROM MAIN RAILWAY STATION – Hlavní nádraží

This station is on the metro line C (red). To get to the Dejvická station, first, take the C line (red) from Hlavní nádraží to the next stop ‘Muzeum station’ and transfer to the metro line A (green) direction towards Nemocnice Motol and get off at Dejvická stop. Then you will take bus number **107 (heading to Suchdol)** or **147 (heading to Výhledy)** and get off at the **‘Zemědělská univerzita’** stop. There, you will find the entrance gate to the Czech University of Life Sciences in Prague. A public transport ticket costs 40 CZK for 90 minutes.



FROM THE CZU TO THE CITY CENTRE

- ✓ Take bus 107 (heading to Dejvická) or 147 (heading to Dejvická) and go to the 'Dejvická' stop. There, you take metro A (green line).

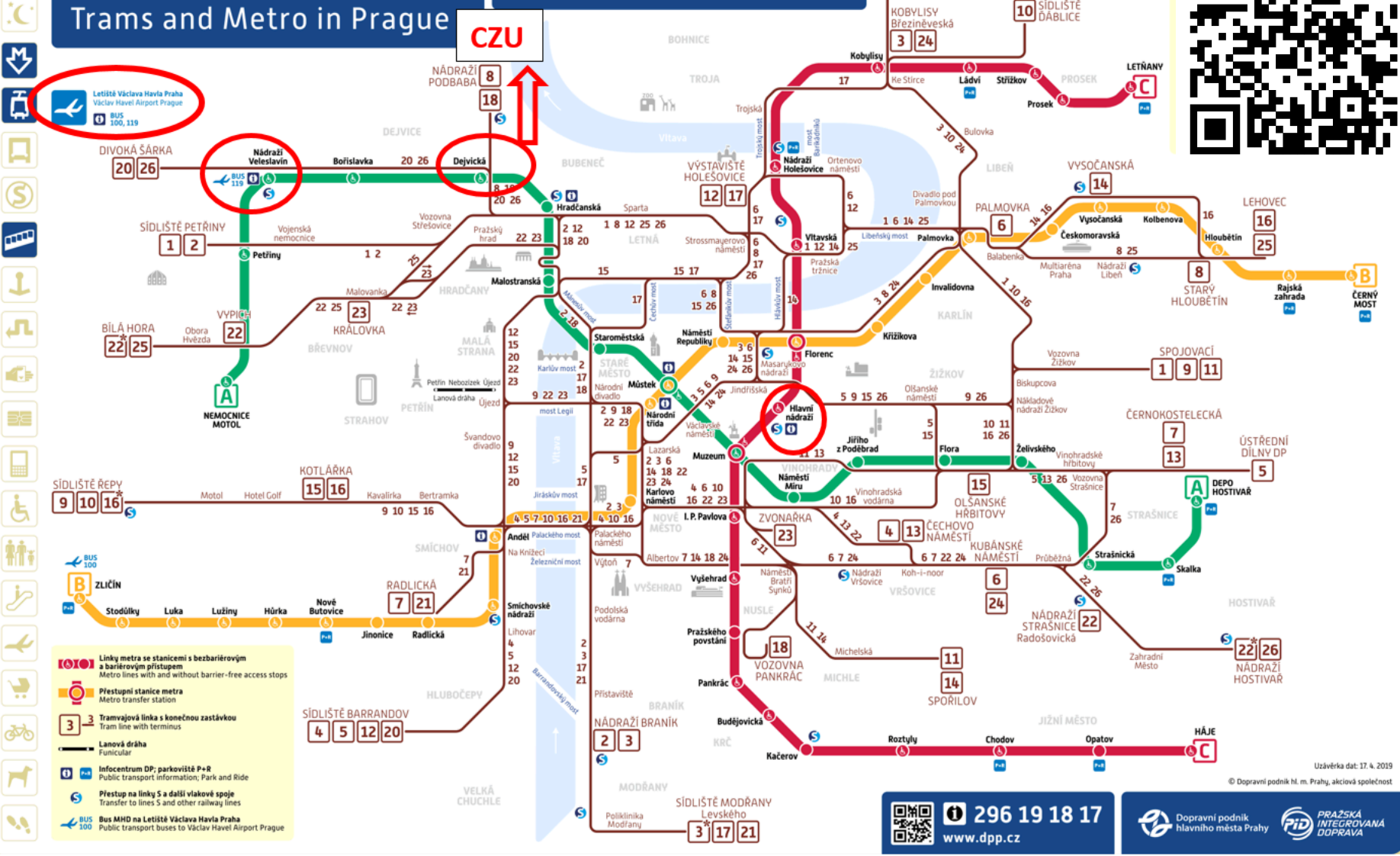




TRAMVAJE a METRO v Praze

Trams and Metro in Prague

Orientační plán – Denní provoz – Trvalý stav – od 19. dubna 2019
 Map – Daytime operation – Permanent situation – valid as of the 19th April 2019



- Linky metra se stanicemi s bezbariérovým a barierovým přístupem
Metro lines with and without barrier-free access stops
- Přestupní stanice metra
Metro transfer station
- Tramvajová linka s konečnou zastávkou
Tram line with terminus
- Lanová dráha
Funicular
- Infocentrum DP: parkoviště P+R
Public transport information, Park and Ride
- Přístup na linky S a další vlakové spoje
Transfer to lines S and other railway lines
- Bus MHD na Letišti Václava Havla Praha
Public transport buses to Václav Havel Airport Prague

296 19 18 17
 www.dpp.cz



Závěrka dat: 17. 4. 2019
 © Dopravní podnik hl. m. Prahy, akciová společnost